



Walk the Walk

Our area is unique in the vast vegetation and wildlife, many of our residents walk our streets for the enjoyment and fitness. We thought we'd aid in giving approximate milage for various loops in and around Cat 7. We hope you enjoy your walks, and we remind all our residents to be aware of those walkers. *Please obey the speed limits and be cautious of the blind spots.*

The following 11 pages include various loops in and around Cat 7 starting from the longest to shortest. Use of the various loops is dependant on where you live giving you a bit more milage. Combining them can give you an idea of how long your combination will be.

Red - 4 mi.

Lime 3.8 mi.

Blue - 3 mi.

Green -2.5 mi.

Pink - 2 mi.

Purple - 1.8 mi.

Orange - 1.5 mi.

Black - 1.3 mi.

Yellow 1.3 mi.

Tan - 1.2 mi

Turquoise - 1.1 mi.

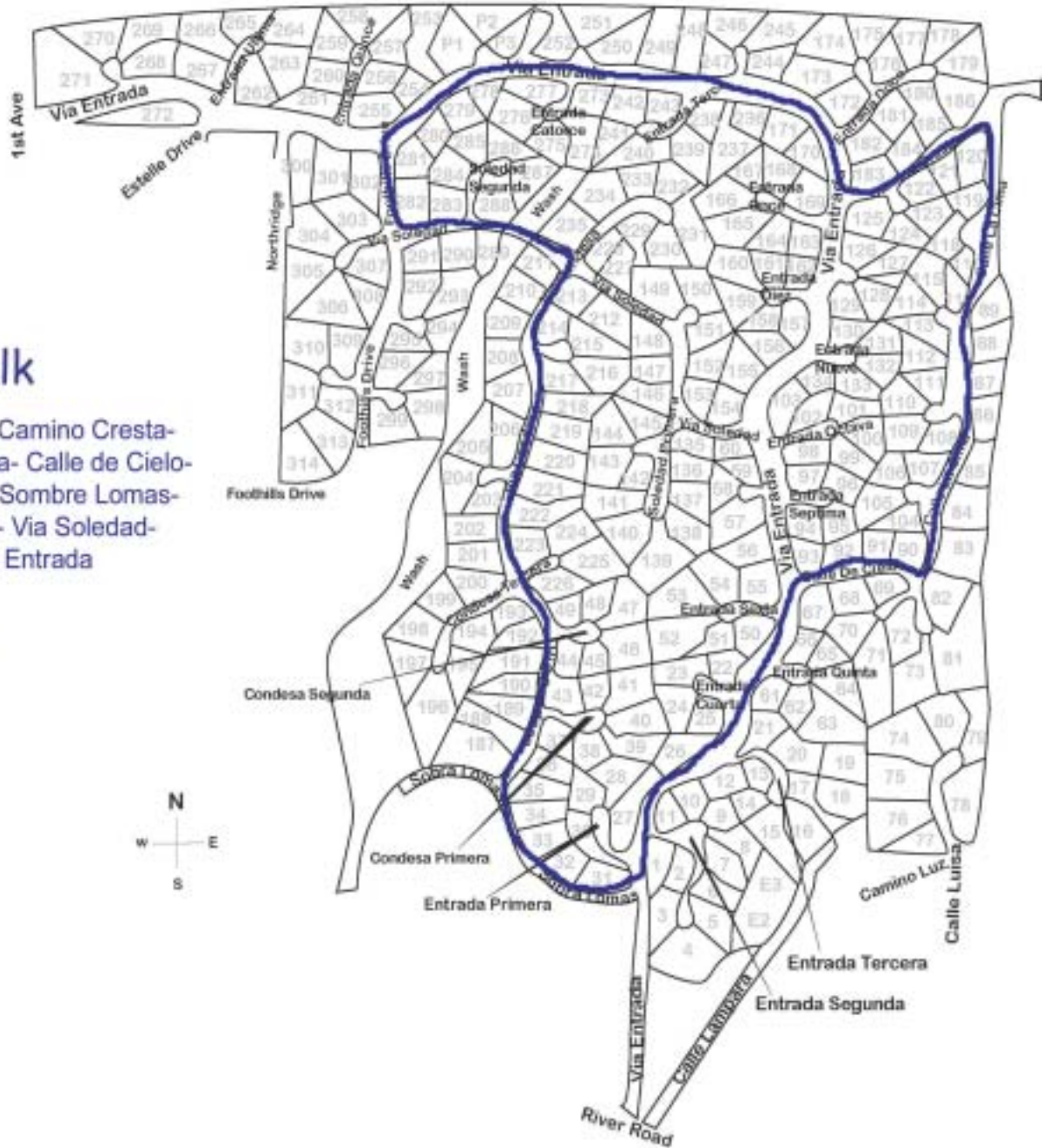
* hopefully in the future we can include the washes.

CFE #7 Walk Map

Blue Walk

Via Entrada- Camino Cresta-
Calle La Cima- Calle de Cielo-
Via Entrada- Sombre Lomas-
Via Condesa- Via Soledad-
Foothills- Via Entrada

Approx 3mi

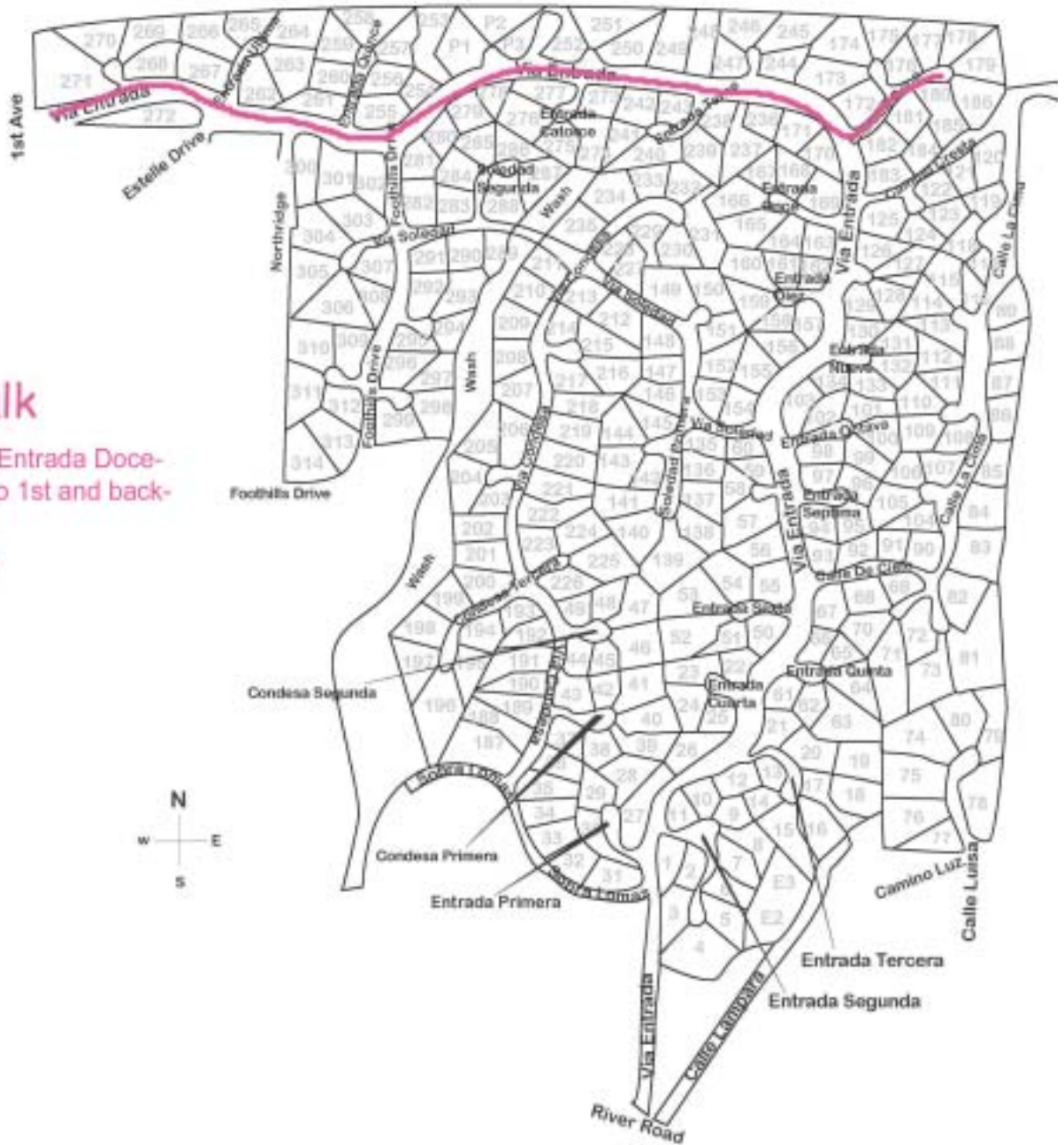


CFE #7 Walk Map

Pink Walk

Via Entrada- Entrada Doce-
Via Entrada to 1st and back-

Approx. 2 mi.



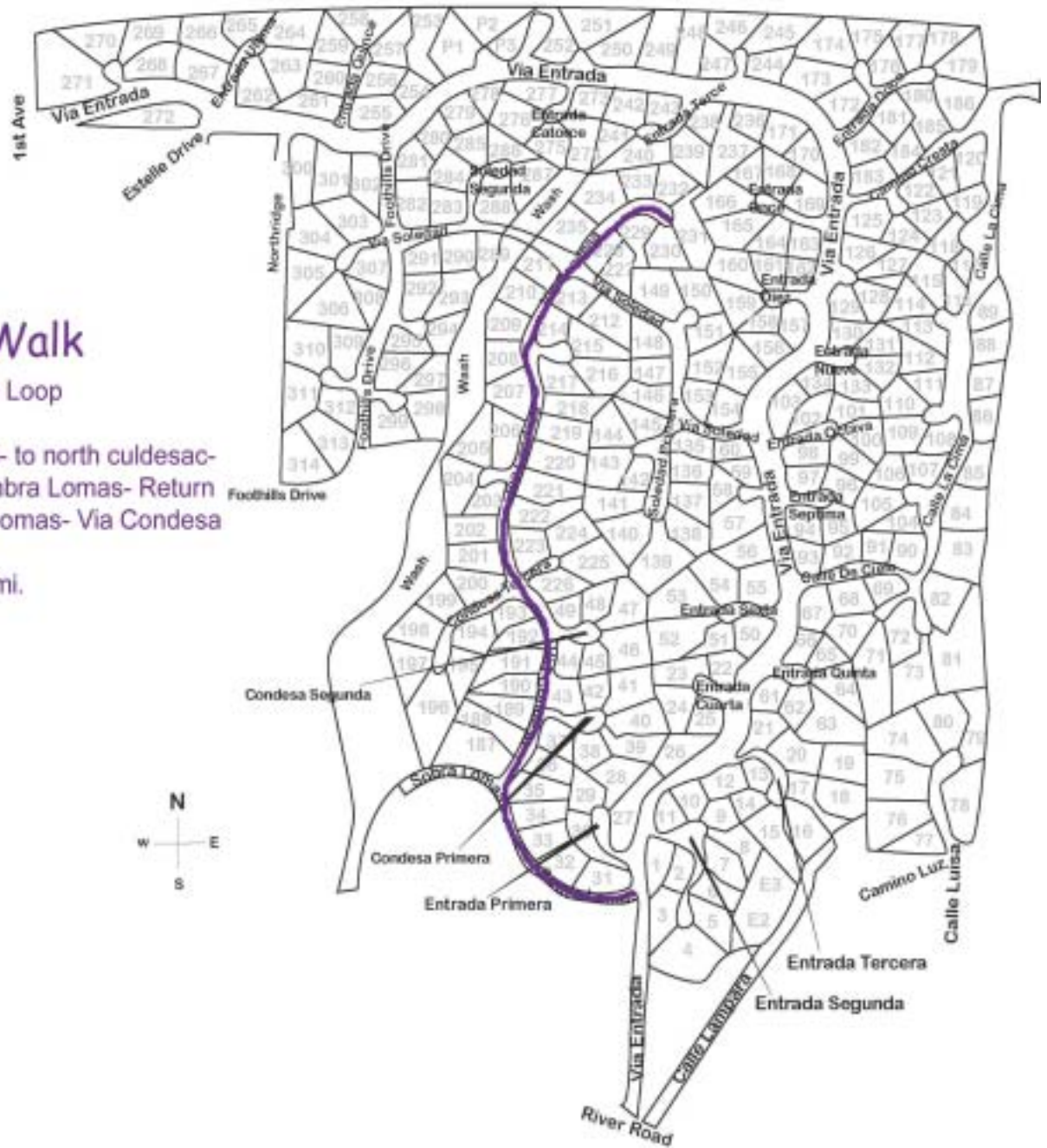
CFE #7 Walk Map

Purple Walk

Via Condesa Loop

Via Condesa- to north culdesac-
south to Sombra Lomas- Return
on Sombre Lomas- Via Condesa

Approx. 1.8 mi.

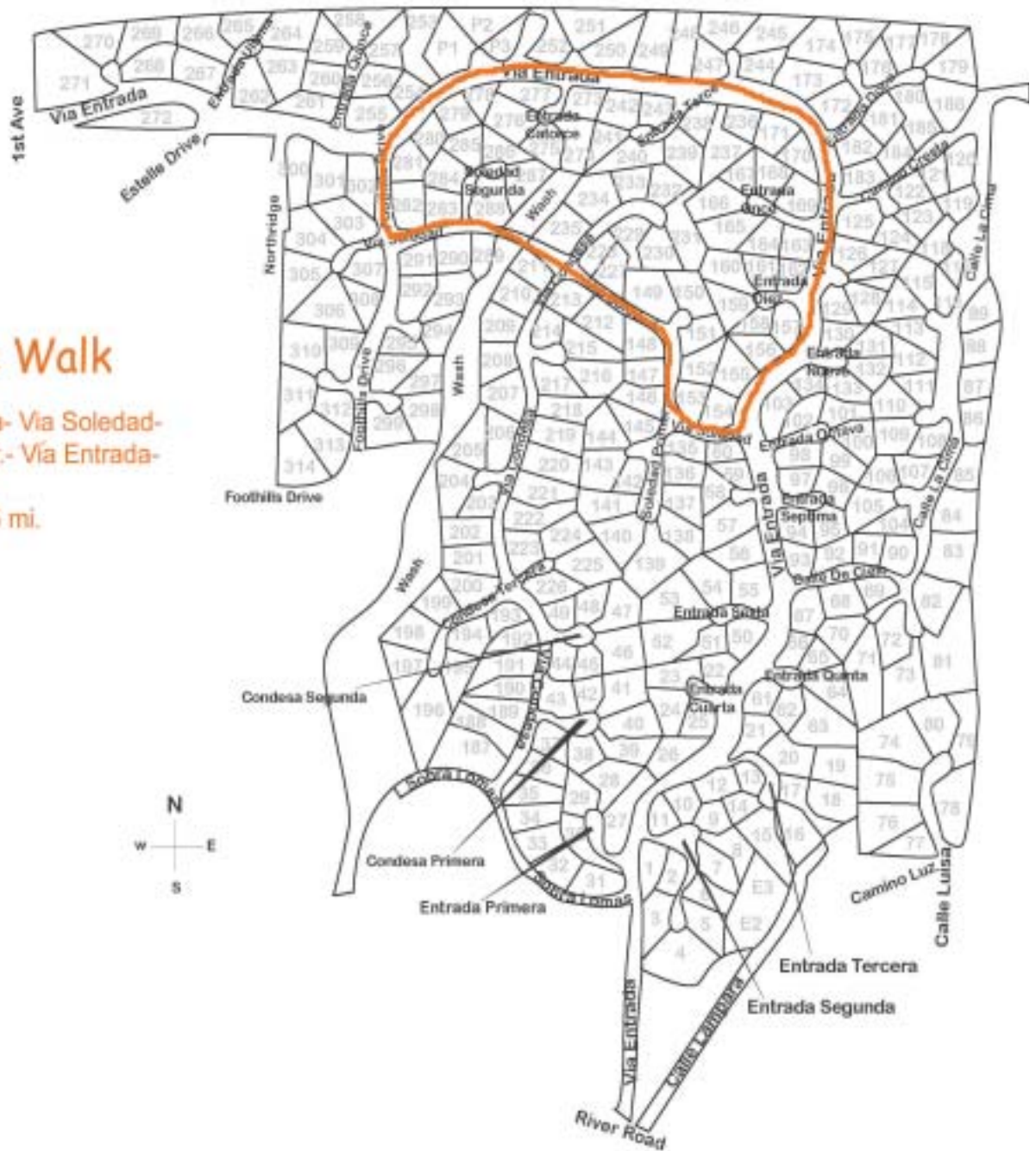


CFE #7 Walk Map

Orange Walk

Via Entrada- Via Soledad-
Foothills Dr.- Via Entrada-

Approx. 1.5 mi.

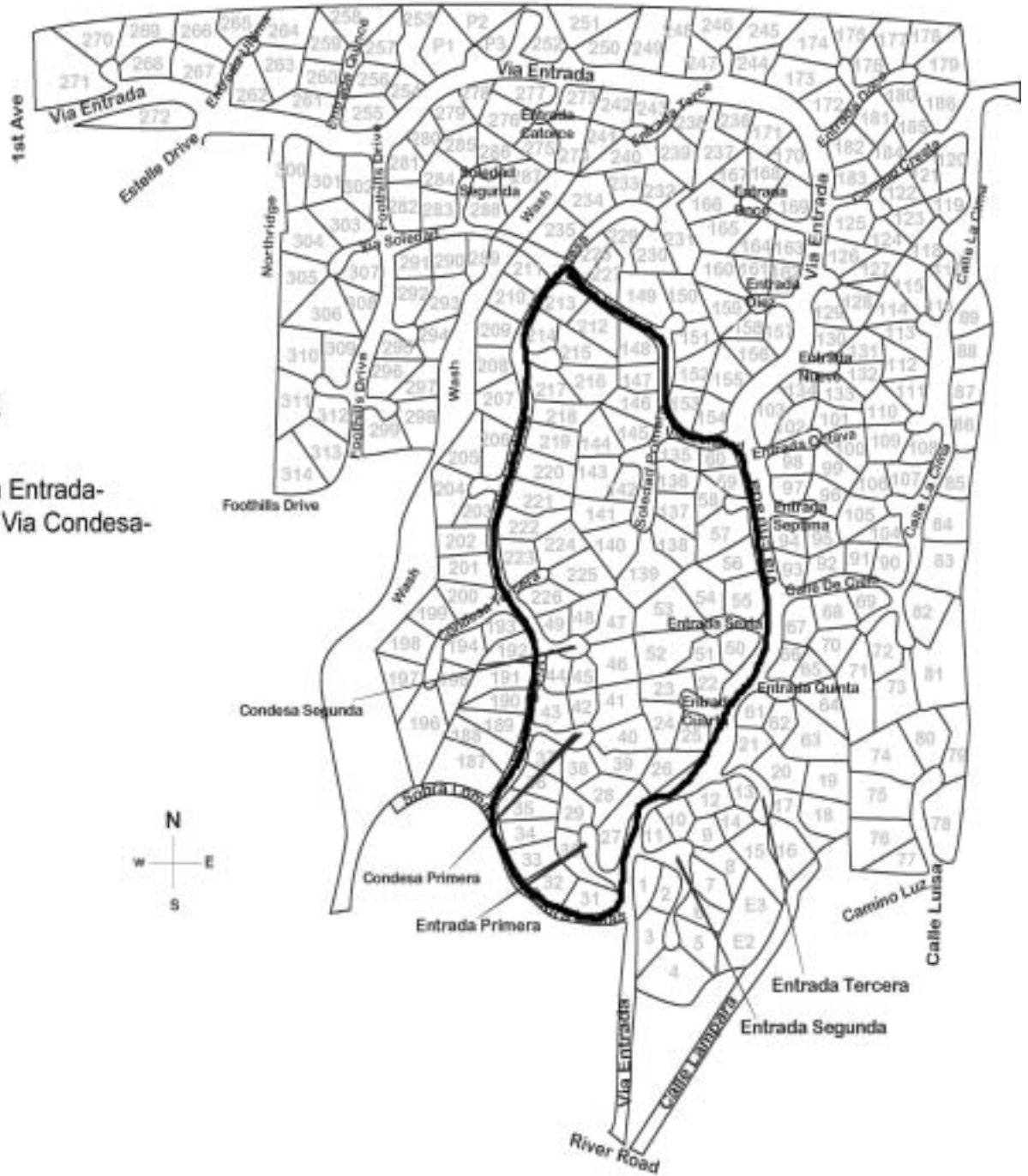


CFE #7 Walk Map

Black Walk

Via Soledad- Via Entrada-
Sombre Lomas- Via Condesa-
Via Soledad-

Approx. 1.3 mi.



CFE #7 Walk Map

Yellow Walk

Via Entrada- Camino Cresta-
Calle la Cima- Calle de Cielo-
Via Entrada

Approx 1.3 mi.

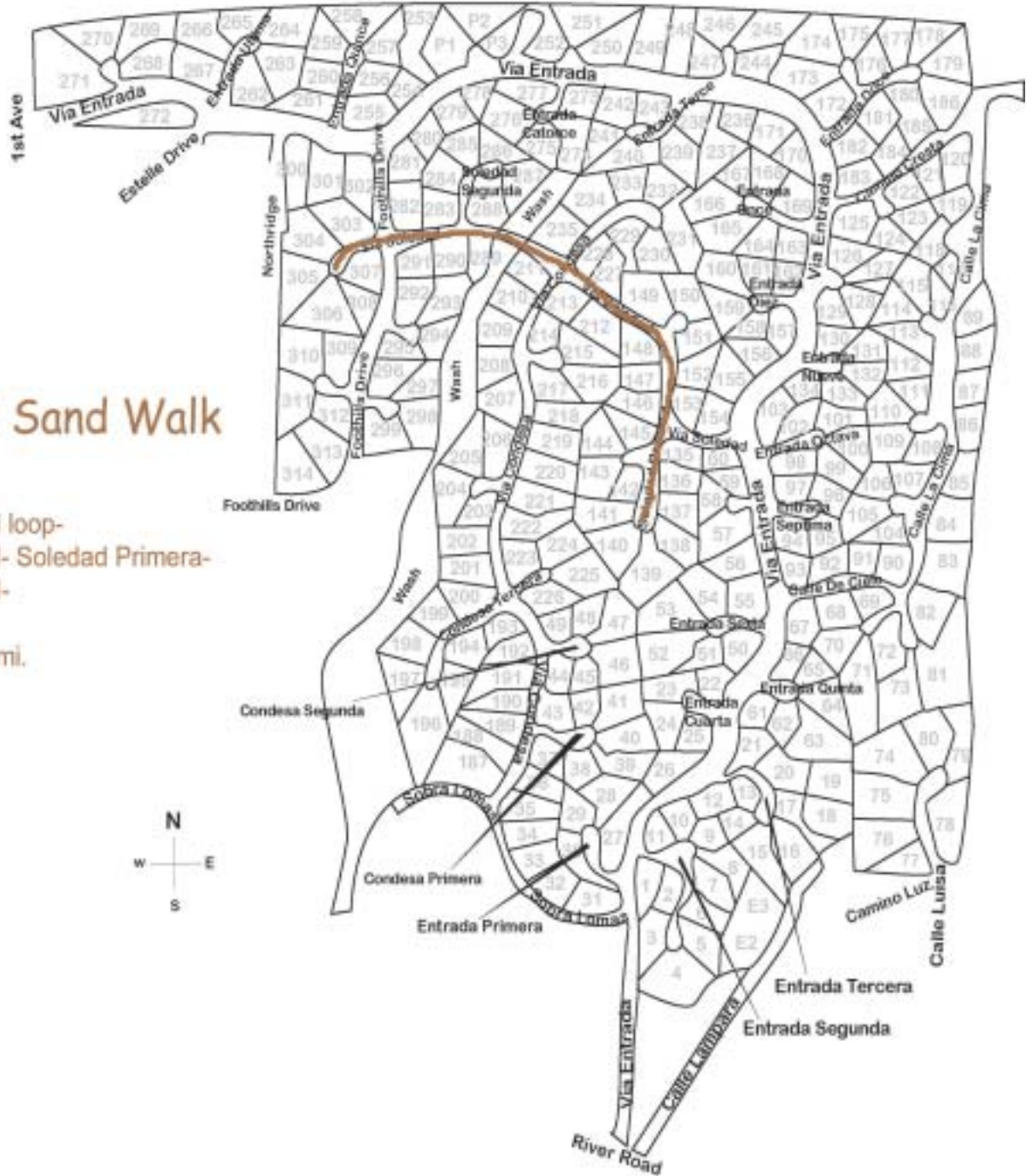


CFE #7 Walk Map

Desert Sand Walk

Via Soledad loop-
Via Soledad- Soledad Primera-
Via Soledad-

Approx 1.2 mi.



CFE #7 Walk Map

Turquoise Walk

Via Entrada- Foothills Dr.-
Northridge- Via Entrada

Approx. 1.1 mi.

